

Wolseley Road junction with Park Road, N8

New zebra crossing

Before



After



555 White Hart Lane N17

New zebra crossing

Before



After



Colney Hatch Lane between Greenham Road and Barnard Hill, N10

New zebra crossing

Before



After



Alexandra Park Road between St Regis Close and Curzon Road, N10

New zebra crossing

Before



After



Wakefield Road, between Earlsmead Road and Pembroke Road, N15

New zebra crossing

Before



After



Muswell Hill Road junctions with Cranley Gardens and Woodside Avenue, N10

Kerb re-alignments, reconstruction of traffic islands and anti-skid road surface treatments to calm traffic and enhance safety for P2W movements through these junctions.

Before



After



White Hart Lane junction with Douglas Road N22
Antiskid surfacing and signs renewal

Before: One of the many incidents that have occurred at this location.



Before

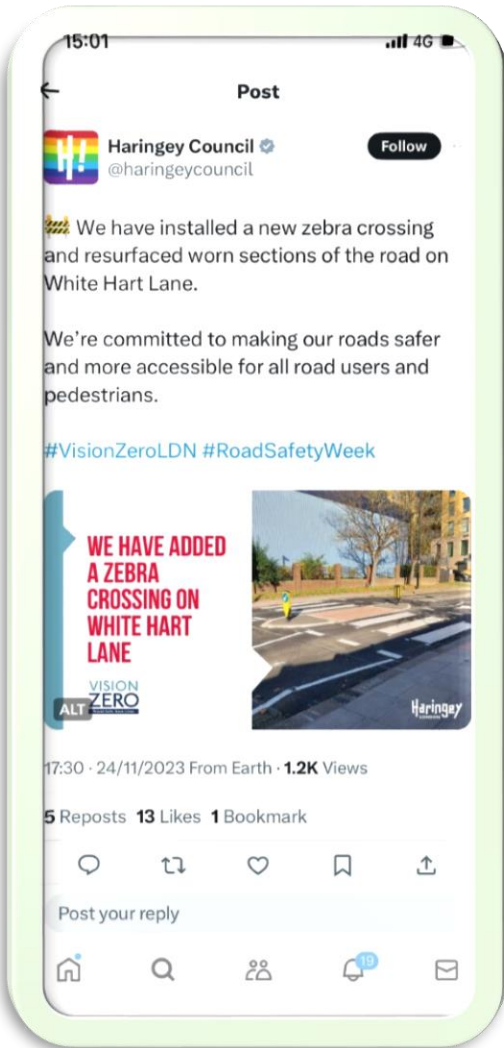


After


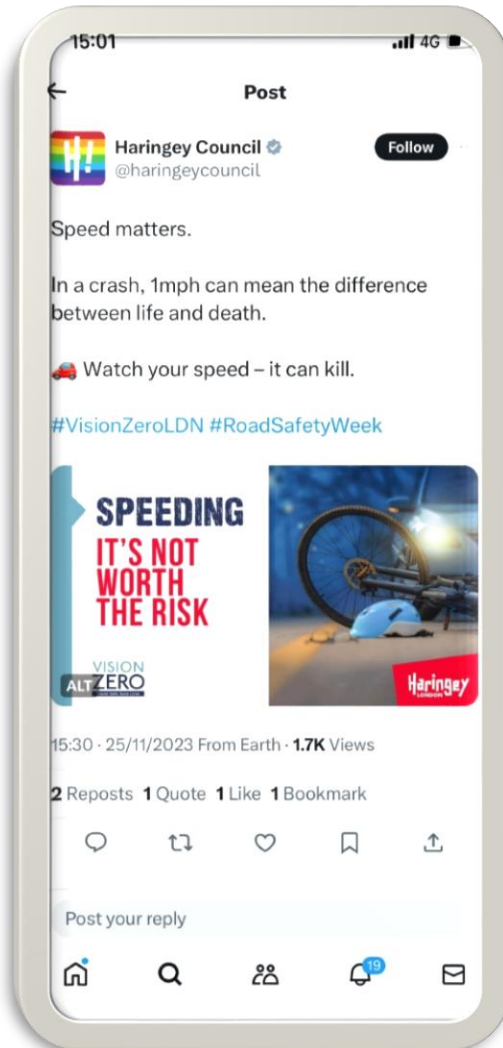


Vision Zero Campaign Materials

White Hart Lane – New Zebra Crossing



Speeding



<https://www.haringey.gov.uk/news/1.6m-invested-reducing-danger-haringey-roads>